

TOWNSHIP OF DRUMMOND/NORTH ELMSLEY

Request for Proposal Code Road Landfill Monitoring and Annual Report

ADDENDUM # 1

Friday, April 25th, 2025

The following clarifications, additions, and/or deletions are hereby made a part of the documents for Township of Drummond/North Elmsley Request for Proposal for the Code Road Landfill Monitoring and Annual Report. Contractors shall note on their proposals submitted with their bids that Addendum No.1 is included.

Schedule “B” – Surface Water Sampling

Table C.1

Change – Spring Sampling Locations to Spring and Fall Sampling Locations.

Monitoring Locations – Map Added

Site Location, Setting and Sampling Locations Map now included with Proposal Documents.

The Bidders shall acknowledge receipt and acceptance of this Addendum by signing in the space provided and submitting the signed Addendum with the Request for Proposal.

Request for Proposals submitted without this Addendum may be considered incomplete.

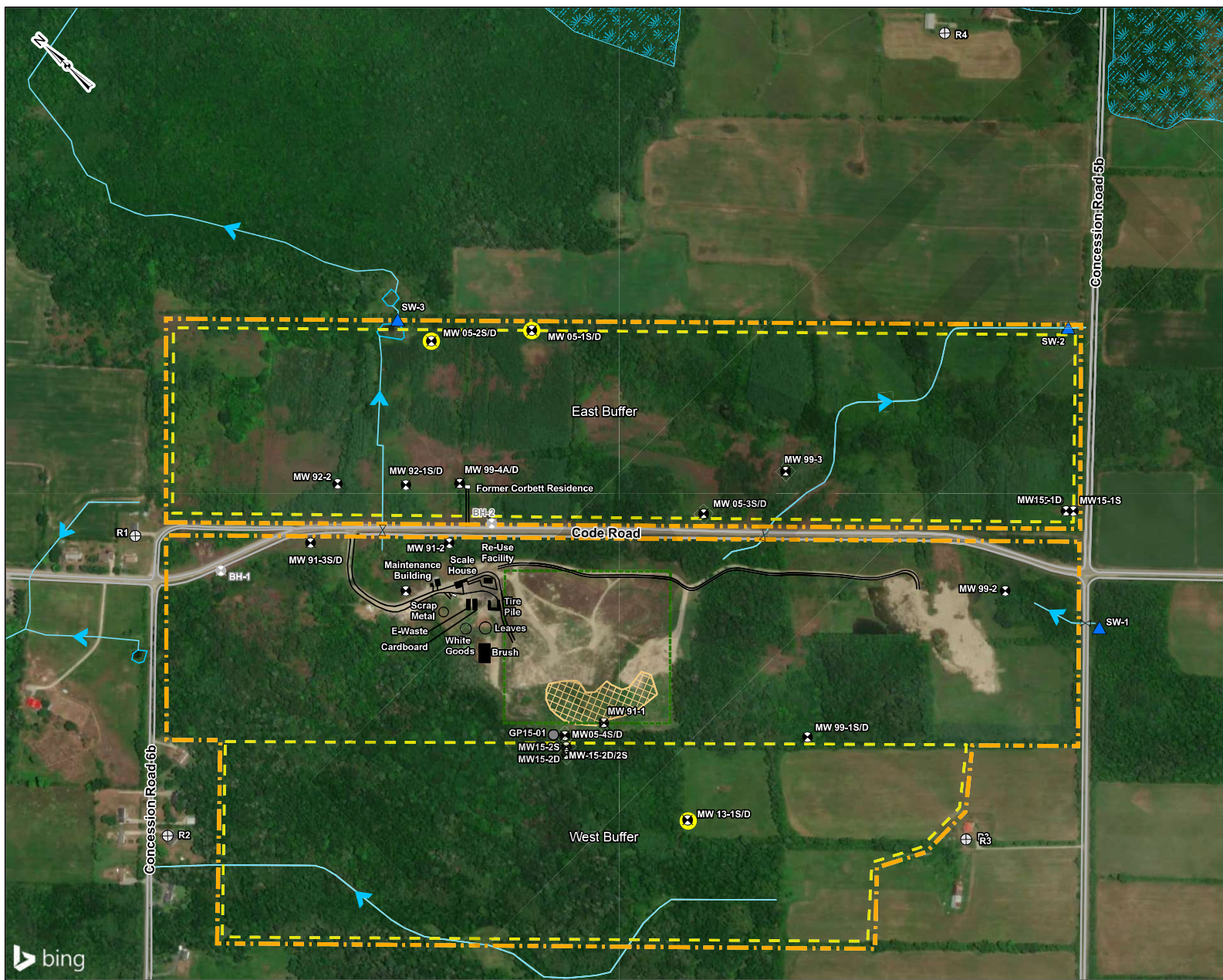
Receipt acknowledged and conditions agreed to this _____ day of _____, 2025.

Name of Company

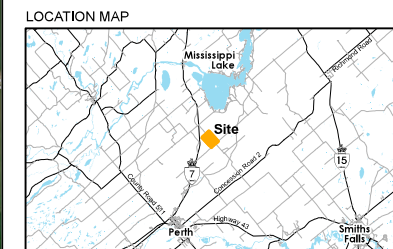
Name of Person Signing for Firm

Signature

Document Path: C:\Users\h.barnes\OneDrive\GIS - Documents\Projects\201\MOH\CH4-4-015\Township of Drummond\CH4-4-015_DNE_Figure_201Report.dwg

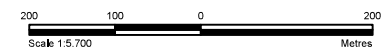



- LEGEND**
- Abandoned Borehole
 - Borehole/Monitoring Well
 - Compliance Monitoring Well
 - Surface Water Sampling Location
 - Residential Well
 - Methane Monitoring Well (Gas Probe)
 - Existing Building
 - Former Building
 - Local Road
 - Access Road
 - Culvert
 - Surface Water Flow Path
 - Swamp/Wetland
 - Waterbody
 - Township Property Boundary
 - Phase 1
 - Active Area (2024)
 - Buffer/contaminant Attenuation Zone



REFERENCE

GIS data provided by the Ontario Ministry of Northern Development, Mines, Natural Resources and Forestry, 2025.
Imagery provided by Bing Maps.



CLIENT:	TOWNSHIP OF DRUMMOND/NORTH ELSLEY		
PROJECT:	DRUMMOND/NORTH ELSLEY WASTE DISPOSAL SITE		
TITLE:	SITE LOCATION, SETTING AND SAMPLING LOCATIONS		
 750 Palladium Dr, Suite 310, Kanata, ON K2V 1C7 Tel: 613-536-2164 Fax: 613-536-3742	PROJECT NO: CCO-14-0195		FIGURE: 1
	Date	Jan. 30, 2025	
	GIS	AH	
	Checked By	BE	